
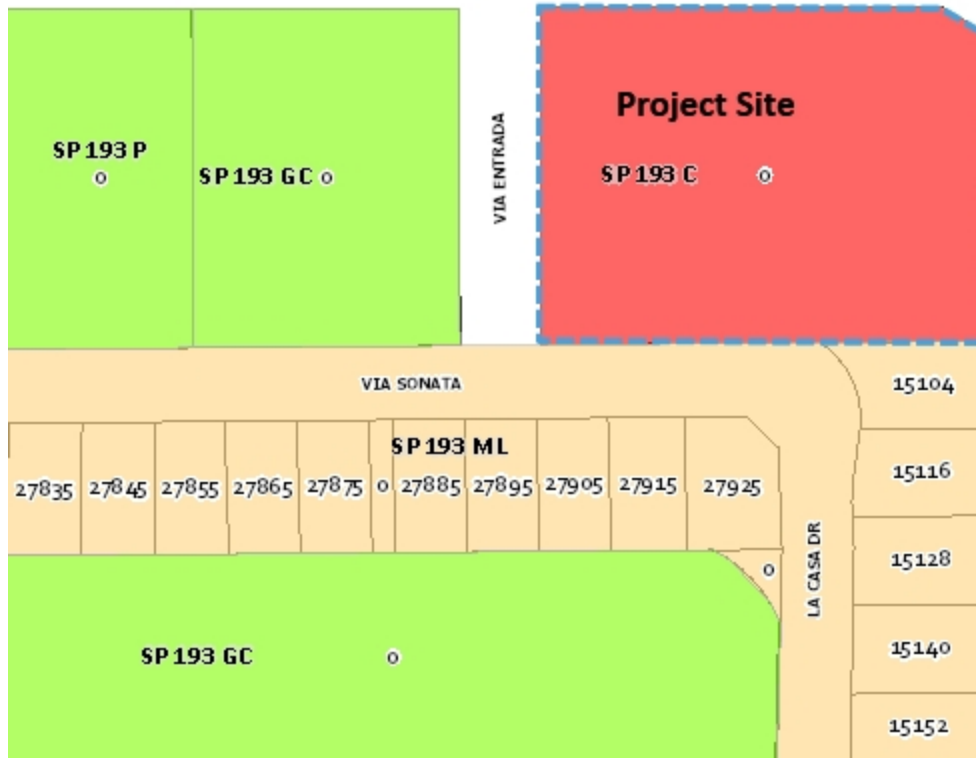
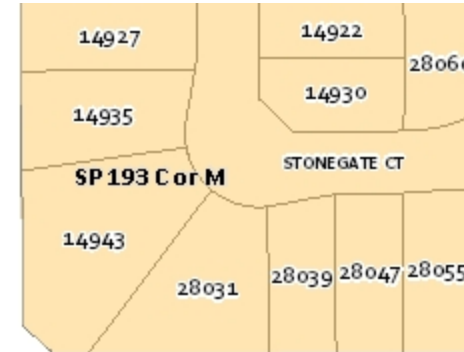
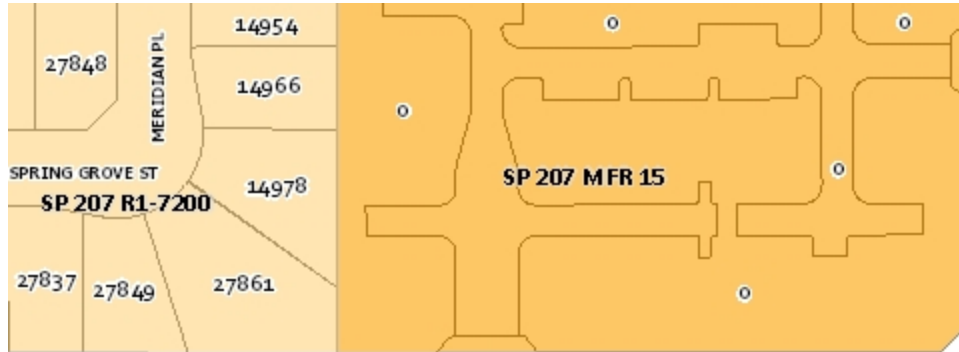


# PEN19-0154 - Zoning Map



## Legend

### Zoning

- Commercial
- Industrial/Business Park
- Public Facilities
- Office
- Planned Development
- Large Lot Residential
- Residential Agriculture 2 DU/AC
- Residential 2 DU/AC
- Suburban Residential
- Multi-family
- Open Space/Park

### Master Plan of Trails

- Bridge
- Improved
- Multiuse
- Proposed
- Regional
- State

### Road Labels

- Parcels
- City Boundary
- Sphere of Influence

## Notes:

315.5 0 157.74 315.5 Feet